PLAN No. 634
FOR THE IMPROVEMENT OF

GORDON STREET and MELTON ALLEY.

IN THE
CITY of SAN BERNARDINO

Scale 1" = 20'

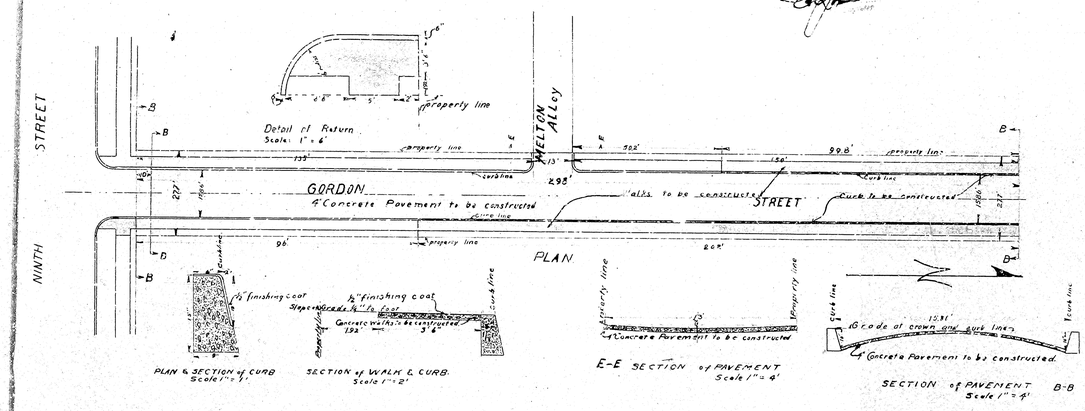

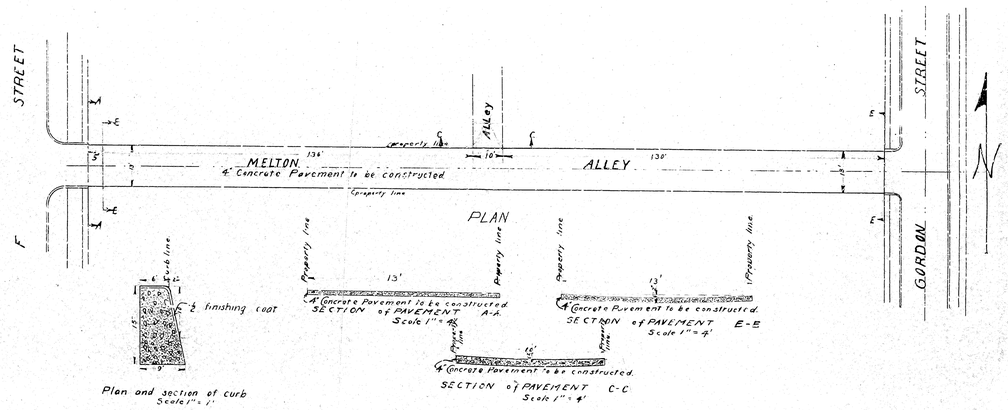

Profile.
Black lines show present surface
Red lines show grade to which work shall be done.





LEGEND
" or in. means inch or inches.
' or ft means foot or feet
Elev. means elevation.
St. means street
No. means number
Concrete Pavement to be constructed shown thus:
Concrete Pavement in Section shown thus:
Concrete Curbs to be constructed shown thus:
Concrete Curbs in section shown thus:
Concrete walks to be constructed shown thus
Concrete walks in section shown thus.



All elevations in red ink are in feet and above a datum which is 1045.28 below the city bench mark as established by ordinance no 363 of the city of San Bernardino, Calif.





PLAN No. 634
FOR THE IMPROVEMENT OF

GORDON STREET and MELTON ALLEY.

IN THE
CITY of SAN BERNARDINO

Scale 1" = 20'

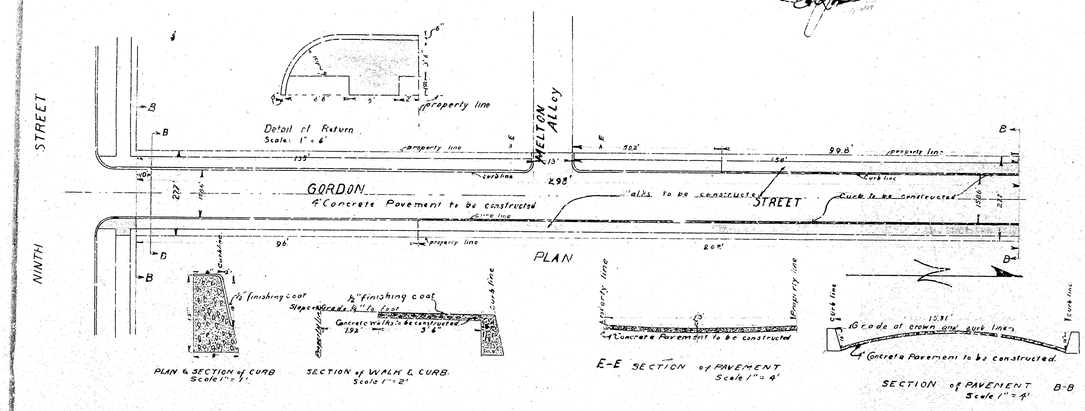

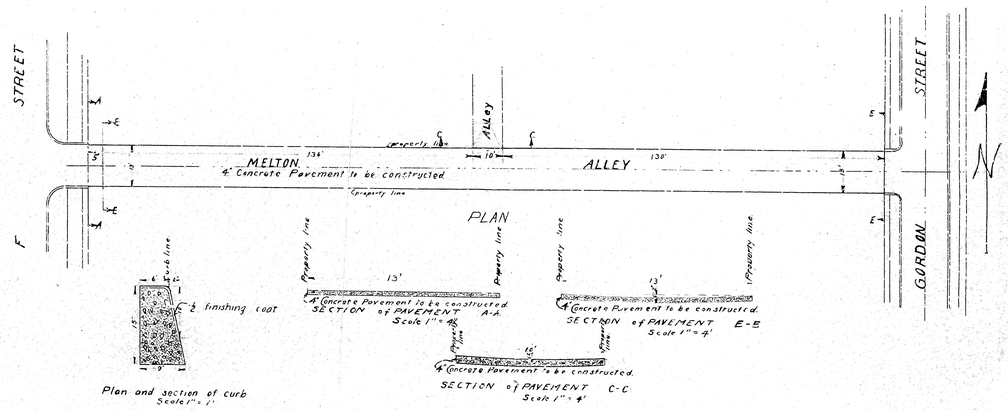

Profile.
Black lines show present surface
Red lines show grade to which work shall be done.





LEGEND
" or in. means inch or inches.
' or ft means foot or feet
Elev. means elevation.
St. means street
No. means number
Concrete Pavement to be constructed shown thus:
Concrete Pavement in Section shown thus:
Concrete Curbs to be constructed shown thus:
Concrete Curbs in section shown thus:
Concrete walks to be constructed shown thus
Concrete walks in section shown thus.



All elevations in red ink are in feet and above a datum which is 1045.28 below the city bench mark as established by ordinance no 363 of the city of San Bernardino, Calif.





PLAN No. 634
FOR THE IMPROVEMENT OF

GORDON STREET and MELTON ALLEY.

IN THE
CITY of SAN BERNARDINO

Scale 1" = 20'

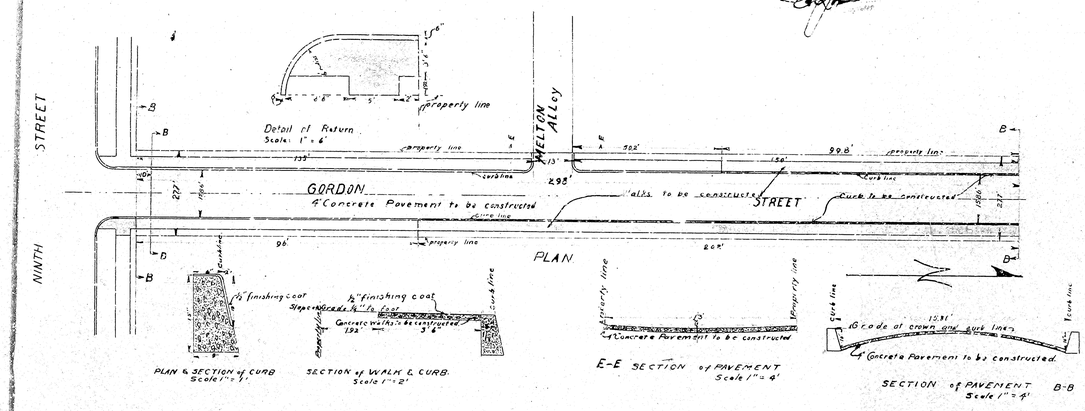

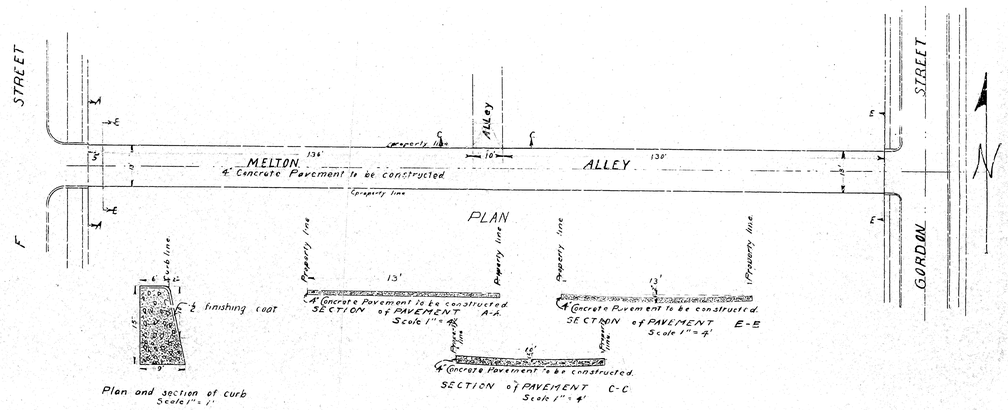

Profile.
Black lines show present surface
Red lines show grade to which work shall be done.





LEGEND
" or in. means inch or inches.
' or ft means foot or feet
Elev. means elevation.
St. means street
No. means number
Concrete Pavement to be constructed shown thus:
Concrete Pavement in Section shown thus:
Concrete Curbs to be constructed shown thus:
Concrete Curbs in section shown thus:
Concrete walks to be constructed shown thus
Concrete walks in section shown thus.



All elevations in red ink are in feet and above a datum which is 1045.28 below the city bench mark as established by ordinance no 363 of the city of San Bernardino, Calif.